





























































		Price / Status / MLS #	List Price	Sold Price	Sold Date	Days On Market	Bedrooms	Total Bathrooms	Garage Spaces	Sq. Ft.	Lot Size	List/Sold Price Sqrt
1		\$50,000 W184S6555 Ruby Dr Muskego, WI 53150-9002 Sold / 1085216	58,250	50,000	08/19/2009	17	3	1	1	1,574	.204 acre	37.01 / 31.77
2		\$80,000 W192S7605 Racine Ave Muskego, WI 53150-9544 Sold / 1072313	89,000	80,000	12/04/2009	240	3	1	2		.3 acres TBV	NA / NA
3		\$92,000 19214 W Hillview Dr Muskego, WI 53150-9248 Sold / 1086815	99,900	92,000	09/16/2009	26	3	1	1.5	1,504	.230 acre	66.42 / 61.17
4		\$115,000 s69w14410 Cornell Muskego, WI 53150-3128 Sold / 1077340	119,900	115,000	12/23/2009	207	2	1	1.5	775	100x151	154.71 / 148.39
5		\$125,000 W175S7518 Park Dr Muskego, WI 53150-9321 Sold / 1036240	125,000	125,000	03/20/2009	157	3	1	2.5	1,200	.17 AC	104.17 / 104.17
6		\$128,000 S63W18537 Martin Dr Muskego, WI 53150-8903 Sold / 1042269	129,900	128,000	08/03/2009	294	6	2.5	2	2,194	.69	59.21 / 58.34
7		\$140,000 W165S7497 Bellview Dr Muskego, WI 53150-8840 Sold / 1073598	136,000	140,000	05/28/2009	14	2	1.5	1.5	1,216	.42	111.84 / 115.13
8		\$130,000 W145S6955 Brentwood Dr Muskego, WI 53150-3111 Sold / 1043977	139,900	130,000	06/05/2009	99	3	1	2		1/3 Acre+	NA / NA
9		\$143,500 S77W18401 Kelly Dr Muskego, WI 53150-9146 Sold / 1047096	140,000	143,500	05/13/2009	167	2	1	2.5	1,426	.35 acre	98.18 / 100.63
10		\$145,900 W186S6709 Jewel Crest Muskego, WI 53150 Sold / 1086893	145,900	145,900	08/24/2009	2	3	1	2	1,616	TBD	90.28 / 90.28
11		\$149,900 S76W19352 Prospect Dr Muskego, WI 53150-9225 Sold / 1046887	149,900	149,900	01/12/2009	22	2	1	2.5	896	.65 Acre	167.3 / 167.3
12		\$167,500 W143S7944 Durham Dr Muskego, WI 53150-4104 Sold / 1067602	158,900	167,500	04/23/2009	31	2	1	2		.42ACRE	NA / NA














13		\$166,100 W126S6480 Chesterton Muskego, WI 53150-3016 Sold / 1076570	159,900	166,100	07/31/2009	9	3	1.5	2.5	1,559	.49	102.57 / 106.54
14		\$159,900 s73w16513 vine Muskego, WI 53150 Sold / 1082760	159,900	159,900	06/06/2009	5	2	1	1	1,437	1/2 less than 1	111.27 / 111.27
15		\$163,100 S67W13731 Fleetwood Rd Muskego, WI 53150-3212 Sold / 1094735	164,800	163,100	09/08/2009	18	3	1.5	2	1,416	.56 Acre	116.38 / 115.18
16		\$167,500 W135S6852 Hale Park Cir Muskego, WI 53150-3342 Sold / 1091816	167,500	167,500	08/31/2009	12	3	2	2.5	1,516	.36 acres	110.49 / 110.49
17		\$171,100 S71W13058 Tess Corners Dr Muskego, WI 53150-3733 Sold / 1071874	168,900	171,100	07/07/2009	69	3	1.5	2	1,787	.590	94.52 / 95.75
18		\$162,000 W144S6973 Dover Ln Muskego, WI 53150-3135 Sold / 1073235	169,000	162,000	06/26/2009	42	4	2	1.5	1,399	.360 Acres	120.8 / 115.8
19		\$140,000 W175S7026 S Hiawatha Dr Muskego, WI 53150-8847 Sold / 1048941	169,900	140,000	08/05/2009	240	3	1	1.5		60X120 per City	NA / NA
20		\$166,500 W171S7374 Lannon Dr Muskego, WI 53150-9404 Sold / 1045109	169,900	166,500	05/11/2009	189	3	1	2	1,080	.46	157.31 / 154.17
21		\$165,000 W183S7783 Valley Dr Muskego, WI 53150-9280 Sold / 1098518	169,900	165,000	09/09/2009	4	3	1.5	2		.35 acres	NA / NA
22		\$160,000 S72W12487 Tess Corners Dr Muskego, WI 53150-3744 Sold / 1094162	178,200	160,000	09/09/2009	27	4	2	2	2,455	1.77 ac/municipality	72.59 / 65.17
23		\$179,000 S68W17951 Island DR Muskego, WI 53150-9605 Sold / 1080884	179,000	179,000	07/24/2009	26	3	2	1.5		60 X 150 NVF	NA / NA
24		\$180,000 W172S7633 Lannon Dr Muskego, WI 53150-8852 Sold / 1084836	179,800	180,000	07/30/2009	21	4	1.5	2.5	1,274	.37 acre	141.13 / 141.29
		\$179,900 S66W18650 Agate Dr	179,900	179,900	08/17/2009	51	3	1	2.5	983	0.370 Acres	183.01 / 183.01













		Sold / 1061381											
38		\$192,500 W151S6588 Glenbrook Dr Muskego, WI 53150-9338 Sold / 1100807	199,800	192,500	10/16/2009	12	2	1	2.5	1,330	.84 Acre	150.23 / 144.74	
39		\$186,000 W124S6491 Hawthorne Rd Muskego, WI 53150-3030 Sold / 1065980	199,900	186,000	07/30/2009	105	3	1.5	2.5		.46	NA / NA	
40		\$187,000 W153S6609 Lawndale PL Muskego, WI 53150-8324 Sold / 1084165	199,900	187,000	11/10/2009	149	3	1.5	2.5	1,286	0.850 acres	155.44 / 145.41	
41		\$195,000 W131 S6743 Kipling Dr. Muskego, WI 53150-3401 Sold / 1086156	204,900	195,000	08/20/2009	18	2	1	2	1,151	.470 acres	178.02 / 169.42	
42		\$195,000 S90W18456 Parker Rd Muskego, WI 53150-8460 Sold / 1083766	204,900	195,000	07/27/2009	15	3	1.5	5	1,453	1.84 acre	141.02 / 134.21	
43		\$203,500 S73W16144 Linda Ct Muskego, WI 53150-9716 Sold / 1080269	209,000	203,500	08/31/2009	99	3	1.5	2	1,506	.37ac-NVBS	138.78 / 135.13	
44		\$193,850 S68 W12775 Bristlecone Muskego, WI 53150-3504 Sold / 1049030	209,900	193,850	04/30/2009	122	4	2	2	2,028	.63 acres	103.5 / 95.59	
45		\$195,000 S104W20917 Cindy Dr Muskego, WI 53150-8401 Sold / 1061007	209,900	195,000	04/27/2009	32	4	1.5	2.5		0.36 Acre MOL	NA / NA	
46		\$210,000 S75W21767 Field DR Muskego, WI 53150-8936 Sold / 1058757	209,900	210,000	03/06/2009	16	3	1	4	1,764	5.0 Acres	118.99 / 119.05	
47		\$203,900 W210S10320 Janis Muskego, WI 53150-9586 Sold / 1106576	209,900	203,900	11/30/2009	29	3	1.5	2.5	1,780	.34 Acres	117.92 / 114.55	
48		\$209,000 S76W18553 Kingston Dr Muskego, WI 53150-9051 Sold / 1068858	209,900	209,000	11/10/2009	207	2	2	2.5	1,868	.540 acre	112.37 / 111.88	
49		\$190,000 S76W19951 Prospect Dr Muskego, WI 53150-8224 Sold / 1087046	209,900	190,000	11/25/2009	151	3	1.5	2.5	1,596	1/2 acre	131.52 / 119.05	













50		\$195,000 W139S6651 Sherwood Cir Muskego, WI 53150-2726 Sold / 1049120	209,900	195,000	06/30/2009	196	3	1.5	3.5	1,247	.49 acre	168.32 / 156.38
51		\$210,000 7617 S Coventry Muskego, WI 53150-4016 Sold / 1084991	210,000	210,000	08/07/2009	16	4	2.5	2	2,876	0.250	73.02 / 73.02
52		\$210,000 S105W20545 Valerie Dr Muskego, WI 53150-8437 Sold / 1075589	210,000	210,000	11/30/2009	206	3	1.5	2	1,780	.32 Acre	117.98 / 117.98
53		\$202,500 W136S6971 Hale Park Dr Muskego, WI 53150-3245 Sold / 1024192	214,800	202,500	03/31/2009	228	3	1.5	3	1,487	1/4 acre	144.45 / 136.18
54		\$214,900 W172S7441 Center Dr Muskego, WI 53150-9399 Sold / 1074297	214,900	214,900	07/30/2009	102	3	1.5	5	1,299	0.390 Acres	165.43 / 165.43
55		\$209,600 W164S7449 Bay Lane Dr Muskego, WI 53150-8975 Sold / 1043456	215,000	209,600	01/16/2009	98	3	2	2	1,540	100 x 204	139.61 / 136.1
56		\$205,000 S67W13312 Fennimore Ct Muskego, WI 53150-3337 Sold / 1099531	215,000	205,000	11/20/2009	79	4	2.5	2.5	1,947	.250 TBV	110.43 / 105.29
57		\$220,000 S70W17575 Muskego Dr Muskego, WI 53150 Sold / 1079885	219,700	220,000	07/24/2009	22	3	1	2	1,550	.38 Acre	141.74 / 141.94
58		\$212,800 S107W18677 Muskego Dam Dr Muskego, WI 53150-8421 Sold / 1096300	219,800	212,800	10/23/2009	65	4	2	2		2.75 Acres	NA / NA
59		\$203,500 W164S7549 Bay Lane Terr Muskego, WI 53150-8837 Sold / 1064389	219,900	203,500	05/15/2009	69	3	1.5	2.5	1,515	.620 per city	145.15 / 134.32
60		\$215,000 W160S7148 Daisy Dr Muskego, WI 53150-9324 Sold / 1037266	219,900	215,000	07/15/2009	258	3	1.5	2.5	1,762	.61 acres	124.8 / 122.02
61		\$219,900 S70W14877 W Dartmouth Cir Muskego, WI 53150-8696 Sold / 1082230	219,900	219,900	07/31/2009	56	3	1.5	2	1,544	.26	142.42 / 142.42
		\$211,250 S77W17566 St. Leonards	224,900	211,250	07/29/2009	117	3	1.5	2	1,568	.32 Acre	143.43 / 134.73



62		Muskego, WI 53150-9309 Sold / 1067056													
63		\$216,500 S86W18493 Sue Marie LN Muskego, WI 53150-8720 Sold / 991196	224,900	216,500	03/09/2009	380	3	1.5	2.5		.37			NA / NA	
64		\$220,000 S76W14378 McShane Dr Muskego, WI 53150-3833 Sold / 1016331	227,000	220,000	01/06/2009	174	3	1.5	2.5	1,462	.590 ACRE			155.27 / 150.48	
65		\$222,000 W163S7964 Bay Lane Pl Muskego, WI 53150-9787 Sold / 1076997	229,000	222,000	11/20/2009	147	3	1.5	2.5	1,899	0.18 Acre			120.59 / 116.9	
66		\$212,000 S74 W16197 Vine St. Muskego, WI 53150-8610 Sold / 1099734	230,000	212,000	10/16/2009	43	4	2.5	2.5	1,905	.38			120.73 / 111.29	
67		\$214,000 W145S7073 Brentwood Dr Muskego, WI 53150-3113 Sold / 1050747	230,900	214,000	03/27/2009	73	3	2	2	1,432	.56 acres			161.24 / 149.44	
68		\$215,000 S68W13901 Bristlecone Ln Muskego, WI 53150-3205 Sold / 1071722	233,500	215,000	10/15/2009	179	4	2	2		.52 Acres			NA / NA	
69		\$226,000 S75 W20022 Ridge Rd Muskego, WI 53150-9231 Sold / 1109550	234,500	226,000	12/02/2009	10	4	2.5	2.5		.49 acre TBV			NA / NA	
70		\$238,000 S103W20703 Heather Ln Muskego, WI 53150-8408 Sold / 1085160	234,900	238,000	07/31/2009	13	3	1.5	2	1,749	.37 Acres			134.31 / 136.08	
71		\$226,500 S66W13775 Saroyan Rd Muskego, WI 53150-2720 Sold / 1084437	234,900	226,500	08/14/2009	20	3	1.5	2	1,625	123 X 179			144.55 / 139.38	
72		\$197,000 W194S6945 Hillendale Dr Muskego, WI 53150-9094 Sold / 1072916	234,999	197,000	07/16/2009	78	3	1.5	2.5		0.890			NA / NA	
73		\$235,000 W144S7561 Indian Tl Muskego, WI 53150-3840 Sold / 1086211	235,000	235,000	10/30/2009	133	3	1.5	2	1,431	.5 Acre			164.22 / 164.22	
74		\$230,000 W175S7437 Lake Dr Muskego, WI	235,000	230,000	04/30/2009	48	3	1.5	2	1,356	.462 Acre			173.3 / 169.62	

		53150-9359 Sold / 1060745												
75		\$225,000 W209S10452 Valerie Dr Muskego, WI 53150-8973 Sold / 1052754	235,000	225,000	05/28/2009	108	3	2	2.5	1,496	.350 acre		157.09 / 150.4	
76		\$239,000 S67W18775 Pearl DR Muskego, WI 53150-8511 Sold / 1064481	239,000	239,000	05/21/2009	71	3	1.5	2.5		.58 Acre		NA / NA	
77		\$230,000 S71W19154 Hillview Dr Muskego, WI 53150-9249 Sold / 1053561	239,900	230,000	03/31/2009	32	3	1.5	2.5		.34 AC		NA / NA	
78		\$235,000 W152S7645 Mystic Dr Muskego, WI 53150-7763 Sold / 1072788	239,900	235,000	04/30/2009	25	3	2	2.5	1,552	.74 acre		154.57 / 151.42	
79		\$220,000 W140S7433 Settler Way Muskego, WI 53150-3620 Sold / 1082529	239,900	220,000	07/30/2009	36	3	1.5	2.5	1,740	TBV		137.87 / 126.44	
80		\$235,800 S71W17436 Pleasant View Dr Muskego, WI 53150-9412 Sold / 1057458	248,700	235,800	06/25/2009	108	3	1.5	2	1,536	.5 Acre		161.91 / 153.52	
81		\$237,500 S68W12579 Woods Rd Muskego, WI 53150-3538 Sold / 1060387	249,800	237,500	05/29/2009	103	3	1.5	2	1,638	.47 Acres		152.5 / 144.99	
82		\$246,560 S68W18031 Island Dr Muskego, WI 53150-9606 Sold / 1054087	249,900	246,560	03/20/2009	12	3	2	2.5		.14 Acres		NA / NA	
83		\$240,900 S71W16080 Susan CT Muskego, WI 53150-9329 Sold / 1059445	249,900	240,900	05/28/2009	81	3	1.5	2.5		.37		NA / NA	
84		\$240,000 W179S6730 Muskego Dr Muskego, WI 53150-9609 Sold / 1074463	257,470	240,000	10/09/2009	142	4	1.5	2.5		.44 Acre		NA / NA	
85		\$250,000 W174S7209 Grove St Muskego, WI 53150-9411 Sold / 1081784	259,900	250,000	08/17/2009	385	4	2	4.5	2,033	.47 acres		127.84 / 122.97	
86		\$258,100 W176S8044 Joel DR Muskego, WI	259,900	258,100	07/16/2009	74	3	2	2	1,927	.430 acres		134.87 / 133.94	

		53150-8888 Sold / 1069842											
87		\$230,000 W198S11020 Racine Ave Muskego, WI 53150-8458 Sold / 1094960	259,900	230,000	12/17/2009	122	4	2.5	0	1,972	6.53		131.8 / 116.63
88		\$255,000 W132S6511 Saroyan Rd Muskego, WI 53150-2819 Sold / 1056888	259,900	255,000	03/12/2009	6	4	2.5	2.5	2,167	.58 acre		119.94 / 117.67
89		\$251,500 W193S6840 Hillendale Muskego, WI 53150 Sold / 1027144	264,500	251,500	07/09/2009	304	3	2.5	2	1,875	3/4 Acre		141.07 / 134.13
90		\$258,000 S79W15753 Aud Mar Dr Muskego, WI 53150-8985 Sold / 1056648	264,900	258,000	06/12/2009	116	3	2	3	1,540	.34 acre		172.01 / 167.53
91		\$254,000 W203S10364 North Shore Dr Muskego, WI 53150-9101 Sold / 1055900	264,900	254,000	03/31/2009	77	4	1.5	2.5	1,663	TBV		159.29 / 152.74
92		\$264,900 W132S6578 Saroyan Rd Muskego, WI 53150-2820 Sold / 1095519	264,900	264,900	09/28/2009	15	3	2	2.5	1,818	.55 acre nvbs		145.71 / 145.71
93		\$258,000 W125S7676 Coventry Ln Muskego, WI 53150-4017 Sold / 1072589	269,500	258,000	07/28/2009	97	3	1.5	2.5	2,089	0.330 Acres		129.01 / 123.5
94		\$265,000 S67W13404 Fennimore CT Muskego, WI 53150-3340 Sold / 1092632	269,900	265,000	09/11/2009	49	3	1.5	2.5	2,043	.26		132.11 / 129.71
95		\$267,900 W195S8375 Providence Muskego, WI 53150-8160 Sold / 1053891	274,900	267,900	03/27/2009	73	3	2.5	3	2,363	.450		116.34 / 113.37
96		\$260,000 W192S7998 Ancient Oaks Dr Muskego, WI 53150-8740 Sold / 1045514	275,000	260,000	03/13/2009	123	4	2.5	2.5	2,860	.340		96.15 / 90.91
97		\$269,000 S104W20764 Cindy Dr Muskego, WI 53150-9591 Sold / 1069178	276,500	269,000	08/31/2009	121	4	2.5	2.5	2,041	.340 Acres		135.47 / 131.8
98		\$262,000 W177S8170 Brennan Dr Muskego, WI 53150-8002	279,900	262,000	11/27/2009	63	3	2.5	2.5	2,048	0.390 acre		136.67 / 127.93













		Sold / 1099238											
99		\$275,000 S106W20182 North Shore Dr Muskego, WI 53150-9572 Sold / 1063205	279,900	275,000	09/11/2009	199	3	2	2.5		5 Acres/Tbv	NA / NA	
100		\$270,500 S70W13697 Tess Corners Dr Muskego, WI 53150-3234 Sold / 1090826	279,900	270,500	11/20/2009	117	4	1.5	2.5	2,137	056 Acres	130.98 / 126.58	
101		\$280,000 W198S10833 Red Oak Ct Muskego, WI 53150-8442 Sold / 1089396	284,900	280,000	10/29/2009	49	3	2.5	2.5	2,314	.69 acres	123.12 / 121	
102		\$285,000 W154S7935 Foxboro Ct Muskego, WI 53150-7731 Sold / 1070016	297,500	285,000	06/18/2009	30	4	2.5	2.5	2,598	.72 acres	114.51 / 109.7	
103		\$305,000 W198S6852 Adrian Dr Muskego, WI 53150-8283 Sold / 1105815	299,000	305,000	11/24/2009	43	3	2.5	2.5	2,686	.610 acre	111.32 / 113.55	
104		\$290,000 W162S7766 Seafarer Pass Muskego, WI 53150-8643 Sold / 1092129	307,000	290,000	09/18/2009	57	3	2.5	2.5	2,222	.550 acre	138.16 / 130.51	
105		\$300,000 S73W14252 Settler Way Muskego, WI 53150-3855 Sold / 1082715	309,900	300,000	07/29/2009	5	3	2.5	2.5		0.510 acres	NA / NA	
106		\$310,500 S97W12719 Champions Dr Muskego, WI 53150-5232 Sold / 1077653	321,900	310,500	09/15/2009	128	3	2.5	2.5		90x157x82x157	NA / NA	
107		\$314,000 S99W14923 Keeley CT Muskego, WI 53150 Sold / 1104282	324,500	314,000	12/21/2009	36	3	1.5	2.5	2,115	2.76 Acres	153.43 / 148.46	
108		\$310,000 S81W17656 Haven Dr Muskego, WI 53150-8893 Sold / 1025518	324,900	310,000	01/15/2009	189	3	2.5	3	2,336	133x108x140x197	139.08 / 132.71	
109		\$320,000 W199S7490 Lakeview Dr Muskego, WI 53150-9232 Sold / 1052453	324,900	320,000	07/31/2009	197	3	2.5	3		.49 Acres	NA / NA	
110		\$310,000 S95W13144 Walter Hagen Ct Muskego, WI 53150-5242 Sold / 1075896	324,900	310,000	06/15/2009	17	4	2.5	2.5	2,400	91x140x150x136	135.38 / 129.17	




111		\$310,000 S77W16927 Casey Dr Muskego, WI 53150-7752 Sold / 1080259	325,000	310,000	08/21/2009	52	3	2.5	3.5	2,852	1/2 acre	113.96 / 108.7
112		\$320,000 W195S8540 Plum Creek Blvd Muskego, WI 53150-8179 Sold / 1069236	325,000	320,000	05/18/2009	23	4	2.5	3	2,007	84x156x110x165	161.93 / 159.44
113		\$322,000 S96W12858 Walter Hagen Dr Muskego, WI 53150-5311 Sold / 1074680	328,900	322,000	07/28/2009	70	4	2.5	3.5	2,714	.370	121.19 / 118.64
114		\$320,000 W198S8399 Plum Creek Ct Muskego, WI 53150-8171 Sold / 1078905	329,000	320,000	10/26/2009	126	3	2	3		.36 acres per tax records	NA / NA
115		\$319,000 W130S9639 Tony Lema Ln Muskego, WI 53150-5255 Sold / 1061142	329,000	319,000	05/29/2009	89	4	2.5	3	2,422	.420 Acre	135.84 / 131.71
116		\$387,299 S84W12634 Blue Heron Ln Muskego, WI 53150 Sold / 1048741	329,900	387,299	09/25/2009	176	4	2.5	3	2,542	18277 sq. ft.	129.78 / 152.36
117	 New Price	\$310,000 S97W13916 Stonebridge Way Muskego, WI 53150-5262 Sold / 1050459	329,900	310,000	07/13/2009	211	3	2	3.5	2,190	.42 acres	150.64 / 141.55
118		\$320,000 W205S8287 Pasadena Dr Muskego, WI 53150-7610 Sold / 1042043	334,000	320,000	01/30/2009	82	4	2.5	3.5	2,183	.70 per city	153 / 146.59
119		\$329,900 S79W15477 Foxboro Pl Muskego, WI 53150-7710 Sold / 1053580	334,900	329,900	05/15/2009	122	4	3	3.5	2,079	1.03 Acre	161.09 / 158.68
120		\$320,000 W203S7807 Woodberry Ln Muskego, WI 53150-8123 Sold / 1072681	334,900	320,000	06/23/2009	37	4	3	2.5	2,637	110 x 183	127 / 121.35
121		\$320,000 S78W17098 Ricco Ct Muskego, WI 53150-7320 Sold / 1062629	337,900	320,000	07/24/2009	113	3	2.5	3	2,550	.57 Acre	132.51 / 125.49
122		\$320,000 W193S11065 Crystal Dr Muskego, WI 53150-7013 Sold / 1082491	339,000	320,000	11/30/2009	153	3	2	3.5	2,100	1.6	161.43 / 152.38
		\$324,900 S77W19941 Holly	339,800	324,900	04/30/2009	69	3	2.5	2.5	2,757	.51 ACRE	123.25 / 117.85

123		Patch Ct Muskego, WI 53150-8781 Sold / 1059150												
124		\$330,000 W198S8511 S Bendingbrae Dr Muskego, WI 53150-8155 Sold / 1060125	339,900	330,000	03/25/2009	25	3	2.5	2.5	2,139	90 x 130 Approx. 1/3 acre		158.91 / 154.28	
125		\$325,000 W197S6946 Thornapple Trl Muskego, WI 53150-8287 Sold / 1057468	339,900	325,000	10/26/2009	218	3	2.5	3	2,700	30,233		125.89 / 120.37	
126		\$316,000 S68W19749 Black Walnut Ct Muskego, WI 53150-8285 Sold / 1051198	349,000	316,000	04/29/2009	144	3	2.5	2	2,012	1.030		173.46 / 157.06	
127		\$365,000 W198S7436 Hillendale Dr Muskego, WI 53150-8585 Sold / 1060733	349,000	365,000	04/27/2009	40	6	3.5	5	3,089	.92AC-NVBS		112.98 / 118.16	
128		\$349,900 S83W13196 Hawks Trl Muskego, WI 53150 Sold / 1014422	349,900	349,900	03/27/2009	254	3	2	2.5	1,920	1/2 Acre		182.24 / 182.24	
129		\$342,000 S84W17749 Orchard Ct Muskego, WI 53150-8797 Sold / 1079517	349,900	342,000	08/21/2009	97	4	2.5	2.5	2,602	.52 acre per tax bill		134.47 / 131.44	
130		\$342,500 W155S7668 Rain Tree Ct Muskego, WI 53150-7762 Sold / 1057307	349,900	342,500	04/15/2009	42	4	2.5	2.75		.46 acres		NA / NA	
131		\$334,000 S78W15524 Foxtail Cir Muskego, WI 53150-7728 Sold / 1093959	349,999	334,000	09/18/2009	8	4	2.5	4	2,406	.54 acres		145.47 / 138.82	
132		\$325,000 S84W12683 Blue Heron Ln Muskego, WI 53150-4236 Sold / 1046861	359,900	325,000	04/11/2009	164	4	2.5	2.5	2,440	0.520		147.5 / 133.2	
133		\$330,000 W208S6833 High Bluff Dr Muskego, WI 53150-9681 Sold / 1104576	359,900	330,000	12/30/2009	84	3	2	3	2,053	3.36 acres		175.3 / 160.74	
134		\$330,000 W208S6833 High Bluff Dr Muskego, WI 53150-9681 Sold / 1087836	359,900	330,000	12/30/2009	142	3	2	3	2,053	3.36 acres		175.3 / 160.74	
135		\$342,500 W156S7485 Martin Ct Muskego, WI	359,900	342,500	09/11/2009	123	5	3.5	4	3,300	.34 acre		109.06 / 103.79	

		53150-8395 Sold / 1073117												
136		\$345,000 W156S7492 Martin Ct Muskego, WI 53150-8395 Sold / 1065783	360,000	345,000	04/21/2009	7	4	2.5	3	2,498	.46 acre		144.12 / 138.11	
137		\$346,000 S71W13535 Woods Rd Muskego, WI 53150-3707 Sold / 1064053	369,900	346,000	06/29/2009	114	4	2.5	3.5	3,011	1.50 acres		122.85 / 114.91	
138		\$362,000 W158S7215 Quietwood Muskego, WI 53150-8475 Sold / 1049600	384,900	362,000	03/18/2009	85	4	2.5	3.5	2,574	.35 acres per City		149.53 / 140.64	
139		\$370,000 S95W12963 Harry Vardon Ct Muskego, WI 53150-5243 Sold / 1086447	389,900	370,000	08/12/2009	50	5	3	2		.38 A per tax		NA / NA	
140		\$368,000 W155S7309 Westfield Way Muskego, WI 53150-7943 Sold / 1092921	389,900	368,000	08/28/2009	25	3	2	2.5	2,076	.48 acres		187.81 / 177.26	
141		\$377,000 13801 W Stone Bridge Way Muskego, WI 53150-5237 Sold / 1082152	398,800	377,000	08/24/2009	63	3	2	3	2,064	.43 Acre		193.22 / 182.66	
142		\$375,000 S75W13539 Courtland Ln Muskego, WI 53150-3907 Sold / 1065274	399,900	375,000	08/24/2009	155	4	2.5	3	2,608	.40 Acre per tax		153.34 / 143.79	
143		\$390,000 W169S7961 Sarah CT Muskego, WI 53150-8044 Sold / 1061319	399,900	390,000	04/20/2009	17	4	2.5	3	2,564	TBV		155.97 / 152.11	
144		\$394,000 S78W14816 Belle Chasse Pkwy Muskego, WI 53150-7765 Sold / 1063412	400,000	394,000	07/06/2009	93	3	2	3.5	2,370	TBV		168.78 / 166.24	
145		\$385,000 S88W19381 Timberbrook Dr Muskego, WI 53150-7860 Sold / 1092063	400,000	385,000	12/15/2009	121	3	3	3	3,700	19,972 Sq Ft (0.45 Ac)		108.11 / 104.05	
146		\$370,500 S69W12871 Woods Rd Muskego, WI 53189-9276 Sold / 1015372	400,000	370,500	03/19/2009	271	4	3	2.5		2 acres		NA / NA	
147		\$385,000 W212S7662 Annes Way Muskego, WI	405,000	385,000	04/03/2009	139	3	2.5	4	2,373	1.38 acre		170.67 / 162.24	

		53150-8592 Sold / 1049290											
148		\$390,000 S99W15019 Keeley Ct Muskego, WI 53150-5029 Sold / 1085650	409,900	390,000	07/16/2009	16	4	2.5	3	2,948	3 Acres	139.04 / 132.29	
149		\$412,000 S71W15063 Rosewood Dr Muskego, WI 53150-7935 Sold / 1104673	419,900	412,000	11/23/2009	17	4	3	3.5		.65 acre	NA / NA	
150		\$412,000 S74W15391 Cherrywood Dr Muskego, WI 53150 Sold / 1081765	427,410	412,000	07/30/2009	33	4	2.5	3	2,698	.510 Acres	158.42 / 152.71	
151		\$410,000 W193S10987 Crystal Dr Muskego, WI 53150 Sold / 1090242	429,900	410,000	10/30/2009	108	5	2.5	3	2,800	1.340	153.54 / 146.43	
152		\$382,000 S67W20083 Benjamin Ct Muskego, WI 53150-8277 Sold / 1088085	434,900	382,000	08/27/2009	61	3	3	4	3,960	1.7 Acre	109.82 / 96.46	
153		\$430,000 W189S9015 Creekside Ct Muskego, WI 53150-9800 Sold / 1054868	435,900	430,000	03/30/2009	37	3	2.5	3.5	2,589	18,000 sq.ft.	168.37 / 166.09	
154		\$420,500 W189S8994 Creekside Ct Muskego, WI 53150-9818 Sold / 1075736	439,900	420,500	10/19/2009	147	3	2.5	3.5	2,118	18000 sq. ft.	207.7 / 198.54	
155		\$433,135 S83W13238 Hawks TI Muskego, WI 53150 Sold / 1027664	440,910	433,135	07/01/2009	314	4	2.5	3	2,837	21,114 sq.ft.	155.41 / 152.67	
156		\$430,000 S83W13264 Hawks TI Muskego, WI 53150 Sold / 1034874	449,900	430,000	12/11/2009	448	3	2	3	2,421	21,979 sq. ft.	185.83 / 177.61	
157		\$446,000 S82W21010 Fireside Dr Muskego, WI 53150 Sold / 1080317	459,900	446,000	06/26/2009	39	3	3.5	3		0.670 AC	NA / NA	
158		\$475,022 S84W12832 Blue Heron Ln Muskego, WI 53150 Sold / 1045159	463,772	475,022	06/17/2009	202	4	2.5	3	3,087	.42 Acre	150.23 / 153.88	
159		\$472,410 S90W18773 Acorn Dr Muskego, WI 53150 Sold / 1035610	472,410	472,410	05/29/2009	254	4	2.5	3	2,991	1/2 Acre	157.94 / 157.94	
160		\$450,000 S73W14901 Candlewood Muskego, WI	479,900	450,000	08/21/2009	59	4	2.5	3.5		.560 acres TBV	NA / NA	

		53150-7928 Sold / 1081778											
161		\$454,000 W189S8976 Creekside Ct Muskego, WI 53150-9818 Sold / 1018585	479,900	454,000	07/20/2009	363	4	2.5	3	2,790	130 x 170 x 80 x 180	172.01 / 162.72	
162		\$450,000 S90W12978 Boxhorn Reserve Ct Muskego, WI 53150-4535 Sold / 1086648	499,000	450,000	08/28/2009	12	5	4.5	3.5	4,844	.630 Acres	103.01 / 92.9	
163		\$490,000 S88W19556 Timberbrook Dr Muskego, WI 53150-7868 Sold / 1066832	499,765	490,000	10/21/2009	210	4	3.5	3.5	4,731	.510 Per City	105.64 / 103.57	
164		\$440,000 S83W13068 Blue Heron Ln Muskego, WI 53150 Sold / 1015811	499,900	440,000	03/16/2009	277	4	2.5	3	2,451	21,293 sq. ft.	203.96 / 179.52	
165		\$460,000 S73W15512 Cherrywood Ct Muskego, WI 53150-7941 Sold / 1080181	499,900	460,000	12/04/2009	179	4	2.5	3.5	3,073	.46 Acres	162.67 / 149.69	
166		\$471,750 S88W19705 Timberbrook Dr Muskego, WI 53150-7861 Sold / 1049735	499,900	471,750	02/11/2009	52	4	3	3.5	3,605	.46	138.67 / 130.86	
167		\$400,000 S106W20683 North Shore Ln Muskego, WI 53150-9171 Sold / 1051876	500,000	400,000	04/10/2009	123	4	0.5	0	1,100	Ap. 1.10 Acre/150' Frtg	454.55 / 363.64	
168		\$495,000 W189S8969 Creekside Ct Muskego, WI 53150-9818 Sold / 1073636	519,900	495,000	06/19/2009	48	4	3.5	3	3,380	60x178x205x56x91	153.82 / 146.45	
169		\$485,000 7763 S Broken Arrow Ct Muskego, WI 53150-7959 Sold / 1047900	550,000	485,000	11/12/2009	370	3	2.5	3	2,585	19,950 sqft	212.77 / 187.62	
170		\$515,000 W155S7321 Westfield Way Muskego, WI 53150-7943 Sold / 1053220	550,000	515,000	02/20/2009	51	4	3.5	3	2,870	0.470	191.64 / 179.44	
171		\$599,000 W135S8263 Durham Dr Muskego, WI 53150-4130 Sold / 1079644	599,000	599,000	06/22/2009	21	4	3.5	2.5	4,576	262x181x227	130.9 / 130.9	
172		\$555,000 W196S8858 Windover Ct Muskego, WI	599,800	555,000	03/20/2009	21	4	2.5	3	3,580	.52 Acres	167.54 / 155.03	

		53150-7855 Sold / 1058261										
173		\$667,500 S106W20183 North Shore Dr Muskego, WI 53150-9122 Sold / 1038075	695,000	667,500	09/14/2009	321	2	2.5	2.5	1+ Ac	NA / NA	
174		\$675,000 S70W18871 Gold Dr Muskego, WI 53150-9081 Sold / 1046910	769,900	675,000	04/27/2009	177	5	3.5	2 4,500	10376 sq. ft.	171.09 / 150	

Information is supplied by seller and other third parties and has not been verified.

Copyright 2010 by Multiple Listing Service, Inc. See [copyright notice](#).

Prepared by Your Local Home Team, Brad Koenig and Kati Hatfield 262-719-7393, on Monday, January 11, 2010 7:30 PM

	Original Price	List Price	Sale Price	CDOM	Price Chg	% Price Chg
Volume	\$55,197,344	\$50,670,485	\$48,521,376			
■ Average	\$317,226	\$291,209	\$278,858	168	-\$24,437	-7.45%
■ Median	\$266,685	\$259,900	\$252,750	123	-\$13,150	-4.81%
■ Low	\$58,250	\$58,250	\$50,000	2	-\$155,000	-36.91%
■ High	\$2,749,000	\$769,900	\$675,000	764	\$30,000	6.38%
Number of listings*	174 w/Orig. Pr.	174	174 sold	174		84 changed prices

* The number of listings in each column reflects how many listings are represented by the aggregate statistics (average, median, etc.). The statistics across any row of aggregate statistics may not all refer to the same listing.